

**COUNTY OF SHASTA
STATE OF CALIFORNIA**

RIGHT OF WAY CONTRACT

KAO SAELEE

**APN 207-490-008
OLINDA ROAD CYCLE 5
WIDENING PROJECT**

This contract is entered into by and between the County of Shasta, hereinafter known as "County", and Kao Saelee, hereinafter known as "Grantor."

1. Grantor grants to County a property interest, in the form of Exhibit "1" (the "Deed") attached hereto and incorporated herein, conveying the property interest described in the Deed and Exhibits "A" and "B" attached thereto (the "Property"). The Deed has been executed by Grantor and delivered to County.
2. The parties have herein set forth the whole of their agreement, the performance of which constitutes the entire consideration for the conveyance of the Property and shall relieve County of all further obligations or claims relating to the location or construction of the proposed public improvement, which is described as widening Olinda Road in accordance with the project specifications as shown on the Olinda Road Cycle 5 Widening Project – Contract No. 702977, on file in the Shasta County Surveyor's Office (the "Specifications").
3. County shall:
 - A. For the property interest described in Section 1. above, compensate Grantor in the amount of \$700.00.
 - B. In addition to the compensation mentioned in Section 3.A. above, it is agreed the County will pay a sum of \$1,000.00 as an incentive to the Grantor for the timely signing of the Right of Way Contract. This incentive payment offer expires sixty (60) days from the Initiation of Negotiations (DATE YOU RECEIVED THIS CONTRACT BY CERTIFIED MAIL).
 - C. The compensation provided for in this section shall be paid after title to the Property is transferred to County free and clear of all liens, encumbrances, taxes, assessments, easements, and leases (recorded or unrecorded) except:
 - (1) Taxes for the fiscal year shall be cleared and paid in the manner required by Revenue and Taxation Code Section 5086;
 - (2) Covenants, conditions, restrictions and reservations of record contained in the above referenced conveyance, if any;
 - (3) Easements or rights of way over the Property for public or quasi-public utility or public street purposes, if any.

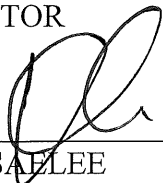
4. Any amount necessary to satisfy any due and payable taxes and any delinquent taxes due in any fiscal year except the fiscal year in which title to the Property is transferred to County, together with penalties and interest thereon, and any delinquent or non-delinquent assessments, and any bonds except those which title is to be taken subject-to or in accordance with the terms of this contract, may be deducted from the compensation provided in Section 3.
5. Grantor warrants that there are no oral and/or written leases on any portion of the Property exceeding a period of one month.
6. The right of possession and use of the Property shall commence upon transfer of title to County. Transfer of title is defined as the date in which the Board of Supervisors accepts the Deed conveying the interest in the Property to the County.
7. Grantor shall defend, hold harmless and indemnify Shasta County, its elected officials, officers, employees, agents and volunteers against all claims, suits, actions, costs, expenses (including but not limited to reasonable attorney's fees of County Counsel and counsel retained by County, expert fees, litigation costs, and investigation costs), damages, judgments or decrees occasioned by any person's or persons' claim or assertion regarding title to the Property.
8. This contract supersedes all previous agreements between Grantor and County regarding the Property and constitutes the entire understanding of the parties hereto. There are no agreements, representations, or warranties, express or implied, not specified in this contract.
9. Grantor represents and warrants that Grantor has not engaged nor dealt with any agent, broker, or finder in connection with the sale contemplated by this contract. Grantor shall pay, and shall hold the County harmless from and against, any commission or finder's fee payable to any other person (or legal entity which) who represents or claims to represent the Grantor.
10. This agreement shall inure to the benefit of, and shall be binding upon the assigns, successors in interest, personal representatives, estates, and heirs of the respective parties hereto.
11. The terms of this contract shall not be waived, altered, modified, supplemented or amended in any manner whatsoever except by written agreement signed by the parties.

SIGNATURE PAGE FOLLOWS

NO OBLIGATION, OTHER THAN THOSE SET FORTH HEREIN, WILL BE RECOGNIZED.

IN WITNESS WHEREOF, County and grantor have executed this agreement on the dates set forth below. By their signatures below, each signatory represents that he/she has the authority to execute this agreement and to bind the party on whose behalf his/her execution is made.

APPROVED:
GRANTOR



KAO SAELEE

Date 6/2/17

APPROVED:
County of Shasta

By _____
DAVID A. KEHOE, CHAIRMAN
Board of Supervisors
County of Shasta
State of California

Date _____


ATTEST:

LAWRENCE G. LEES
Clerk of the Board of Supervisors

APPROVED AS TO FORM:

RUBIN E. CRUSE, JR.
County Counsel


By _____
Deputy

By  3/27/17
David M. Yorton, Jr.
Senior Deputy County Counsel

RECOMMENDED FOR APPROVAL:

By 
PATRICK J. MINTURN, Director
Department of Public Works

RISK MANAGEMENT APPROVAL

By  03/24/17
Jim Johnson
Risk Management Analyst II

RECORDING REQUESTED BY
PATRICK J. MINTURN
RETURN TO:
SHASTA COUNTY DEPARTMENT
OF PUBLIC WORKS
1855 PLACER STREET
REDDING, CA 96001

NO FEE - COUNTY BUSINESS
GOVERNMENT CODE §-6103
AP NO. 207-490-008 (a portion)
PROJECT: Olinda Road Widening (ROAD)

DPW NO. 2G01-2016-010

-----Space above this line for Recorder's use only-----
UNINCORPORATED AREA DTT = \$0 - R&T \$11922

EASEMENT DEED

IN CONSIDERATION, receipt of which is hereby acknowledged,

KAO SAELEE, a married man as his sole and separate property, **HEREBY GRANTS** to the **COUNTY OF SHASTA**, a political subdivision of the State of California, a permanent easement for public purposes in, upon, over, under, across and along the following described real property situated in the Northwest one-quarter of Section 19, Township 30 North, Range 4 West, M.D.B.& M., in the unincorporated area of County of Shasta, State of California, more particularly described in **EXHIBITS 'A' and 'B'**, attached hereto and made a part hereof.

By _____
KAO SAELEE

Dated _____

COUNTY OF SHASTA

STATE OF CALIFORNIA

E A S E M E N T D E E D

KAO SAELEE

T O

COUNTY OF SHASTA

(CERTIFICATE OF ACCEPTANCE, GOVERNMENT CODE, SECTION 27281)

THIS IS TO CERTIFY that the interest in real property conveyed by the deed or grant dated _____, from KAO SAELEE, as his sole and separate property, to the COUNTY OF SHASTA, State of California, a governmental agency (a political subdivision of the State of California) is hereby accepted by order of the Board of Supervisors on _____, and the grantee hereby consents to the recordation thereof by its duly authorized officer.

IN WITNESS WHEREOF, I have hereunto set my hand this _____ day of _____, 2016.

LAWRENCE G. LEES
Clerk of the Board of Supervisors

By _____
Deputy

Legal Description Saelee
– Olinda Road Widening Project- West

EXHIBIT "A"

All that portion of real property situated in the northwest one-quarter of Section 19, Township 30 North, Range 4 West, M.D.B. & M., in the unincorporated area of the County of Shasta, State of California, as conveyed to Kao Saelee, a married man as his sole and separate property, by deed recorded January 15, 2016 in Official Records Document number 2016-0001262 Shasta County Records, lying northerly of a Right of Way line as shown on Exhibit "B", attached hereto and made a part thereof, said Right of Way line lying 30.00 feet southerly of and parallel with the centerline of monumentation for construction of a portion of Olinda Road, Shasta County Road No. 2G01, as shown on that certain Record of Survey for Olinda Road filed March 23, 2016 in Book 58 of Land Surveys at Page 140, Shasta County Records.

Being a portion of APN 207-490-008


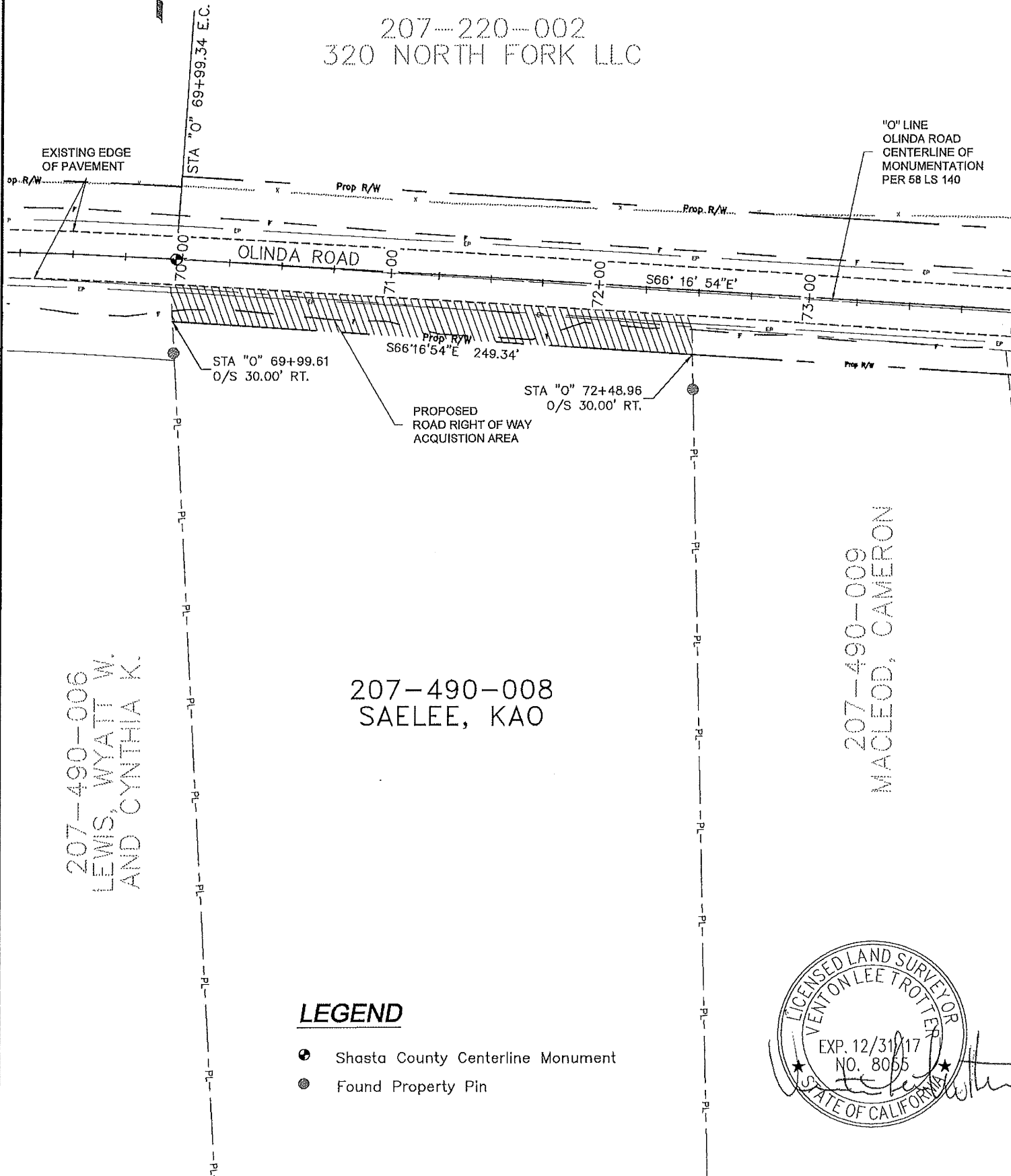


EXHIBIT "B"

SCALE 1"=60'



207-220-002
320 NORTH FORK LLC



LEGEND

- Shasta County Centerline Monument
- Found Property Pin

